



ORINDA FIRE EVACUATION Guide & General Information



For life threatening
emergencies, call:

911





EVACUATING

- > **If you feel you are in danger**, don't wait for an evacuation order—leave immediately.
- > **If you need extra time**, evacuate at the time of an evacuation warning—don't wait for an evacuation order.

Primary evacuation point: Highway 24, then leave the Lamorinda area.

- > **When evacuations are ordered**, quickly depart the area with your Go-Bag.
- > **Take only one vehicle.**
- > **Make room for emergency personnel**, such as fire engines, ambulances, and law enforcement. Follow directions of Public Safety Officers, City Staff, or other Emergency Services Workers during the evacuation process.
- > **Residents should plan ahead for primary and contingency routes** to the freeway for use during an evacuation. Find your direct route from your portion of the neighborhood to the primary evacuation point, Highway 24.

Non-emergency numbers:

 Orinda Police (925) 254-6820	www.cwsalerts.com (Contra Costa County)
 Moraga-Orinda Fire District (925) 933-1313	www.nixle.com (use zip code 94563)
 Contra Costa Animal Control (925)-608-8400	www.cityoforinda.org (use the Notify Me button)
 Red Cross (415) 427-8000	www.nextdoor.com

Register online:

www.cwsalerts.com (Contra Costa County)
www.nixle.com (use zip code 94563)
www.cityoforinda.org (use the Notify Me button)
www.nextdoor.com

Know Your Zone!

Go online to Community.Zonehaven.com & search for your address.

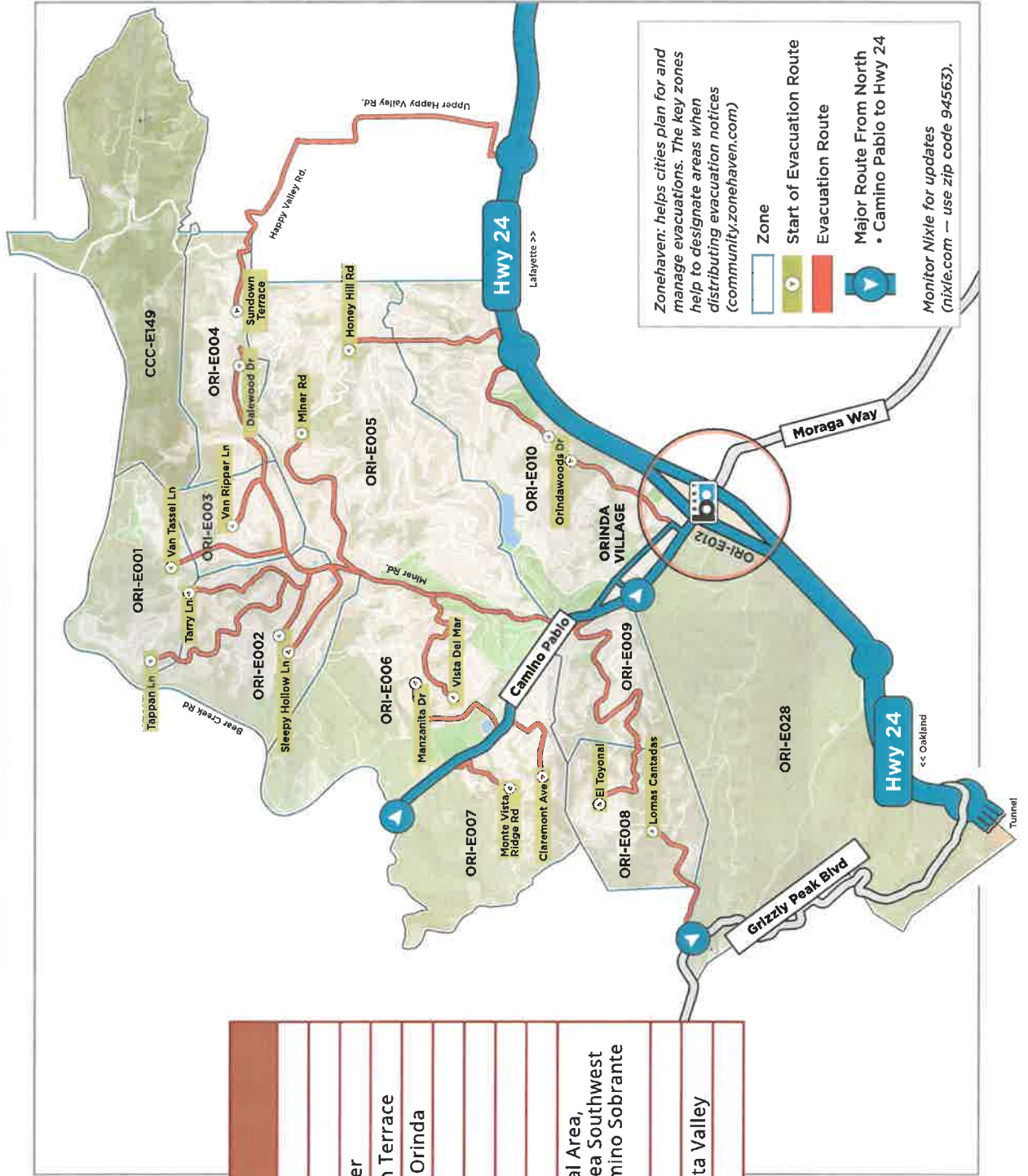


KNOW YOUR ZONE!

Use the QR code (or go online to Community.Zonehaven.com) and enter your address to find your zone. Your zone shows status, evacuation information, and more.

NORTH

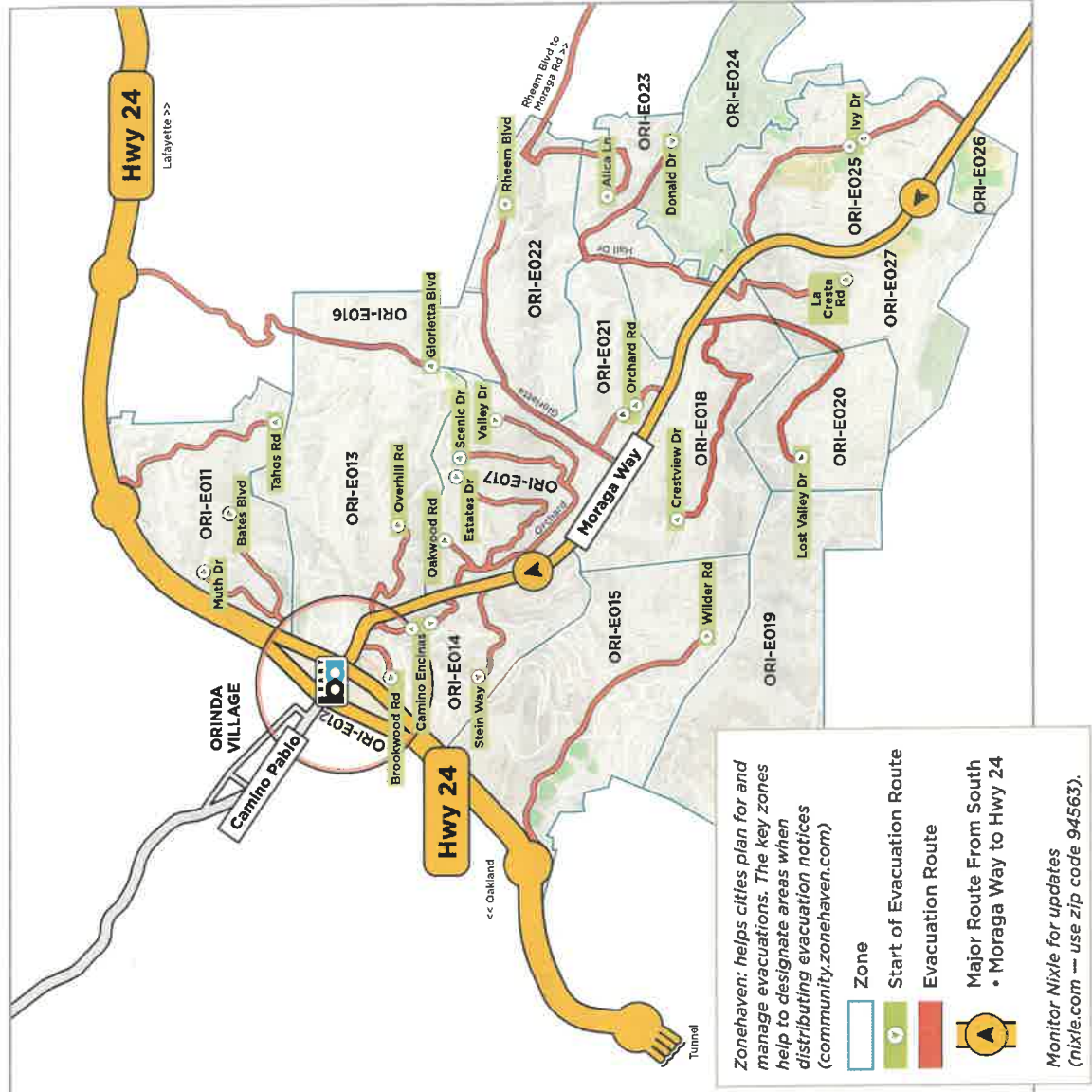
Areas commonly known as:	
ORI-E001	Sand Hill/Sunnyside
ORI-E002	Sleepy Hollow
ORI-E003	Lombardy Lane/Van Ripper
ORI-E004	Dalewood Drive/Sundown Terrace
ORI-E005	Upper Miner Road/North Orinda
ORI-E006	Manzanita Dr
ORI-E007	Monte Vista
ORI-E008	Upper El Toyonal
ORI-E009	Lower El Toyonal
ORI-E010	Orinda Village Commercial Area, Orinda Woods and the area Southwest of Lake Cascade from Camino Sobrante to Charles Hill Rd
ORI-E012	Orinda BART Station
ORI-E028	De Laveaga Trail and Siesta Valley
CCC-E149	Orinda View



SOUTH

Areas commonly known as:

ORI-E011	North East Orinda, South of HWY 24 including Tahos Rd, Bates Blvd, Muth Dr to the Orinda Cross Roads Area.
ORI-E012	Orinda BART Station
ORI-E013	Overhill Rd and Tara Rd
ORI-E014	Brookwood Rd, and Stein Way area East of HWY 24
ORI-E015	Wilder Development
ORI-E016	Northern portion of Glorietta Blvd to Lafayette Reservoir Boundary
ORI-E017	Orchard Rd, Estates Dr, Scenic Dr
ORI-E018	Crestview Drive, Central Moraga Way
ORI-E019	Eastern Sibley Volcanic Regional Park
ORI-E020	Lost Valley
ORI-E021	West Donald Drive and Orchard Rd
ORI-E022	Western portion of Rheem Blvd to the Hall roundabout
ORI-E023	Donald Dr to Mulholland Ridge and Hall Dr
ORI-E024	Orinda Oaks Open Space and Mulholland Ridge
ORI-E025	Ivy Drive
ORI-E026	Miramonte High School
ORI-E027	La Cresta Rd and Don Gabriel Way



GET CONTRA COSTA COUNTY ALERTS

Register online at: www.CWSalerts.com

Safety tip: add CWS Alerts "925-655-0195" to your phone's "Do Not Disturb" bypass settings.

BEING PREPARED

Be prepared to evacuate with a go bag based on weather and other advisories.

Don't delay, leave immediately!

GETTING READY TO LEAVE

Do not let these actions delay your departure.

- Gather valuables and important documents in your vehicle.
- Close all shutters, windows, and curtains in your home. Remove flammables from around your house. Turn on exterior lights.
- Post your "EVACUATED" sign where first-responders can see it.

IF YOU FAIL TO EVACUATE IN A TIMELY MANNER:

- Heavy traffic may slow your evacuation or block roads.
- Smoke from the wildfire can obscure vision, cause accidents and block escape routes.
- Downed power lines can block roads and make escape on foot deadly.
- Firefighting equipment can block in vehicles behind the fire.
- High winds can cause fire-weakened trees to fall and block roads.
- First responders may not be available to assist you.

Leave early to avoid these hazards. Don't make your evacuation part of the emergency.

IF YOU ARE TRAPPED...

...in your home:

- Stay indoors until fire passes.
- Close all exterior doors and windows; keep doors unlocked and lights on.
- Close heavy drapes but remove sheer curtains that could ignite from radiant heat.
- Move flammable items away from vents and windows.

...in your car:

- Park away from vegetation.
- Roll up windows, don't run your AC.
- Cover self with blanket or jacket.
- If flames surround your car, remain inside until the fire passes.
- Don't drive if smoke obscures the roadway.

EVACUATION ZONE FOR THIS ADDRESS:
(search address online at: Community.Zonehaven.com)

OUT-OF-AREA EMERGENCY CONTACT PERSON IS:

Name:


Relationship:

Phone 1:

Phone 2:

Email:

WHEN WE HAVE TO EVACUATE, WE WILL MEET AT:



After fire has passed:

- Make sure everyone is okay.
- Check roof and exterior of your home and extinguish all sparks and embers.
- Check attic and crawlspace for hidden embers.
- Check yard for burning wood piles, trees, and other materials.
- Leave the area when safe to do so.
- Check evacuation and re-entry status at Community.Zonehaven.com